


St. Croix National Scenic Riverway

Namekagon River Map 1: Namekagon Dam to Hayward Landing

Namekagon River Visitor Center

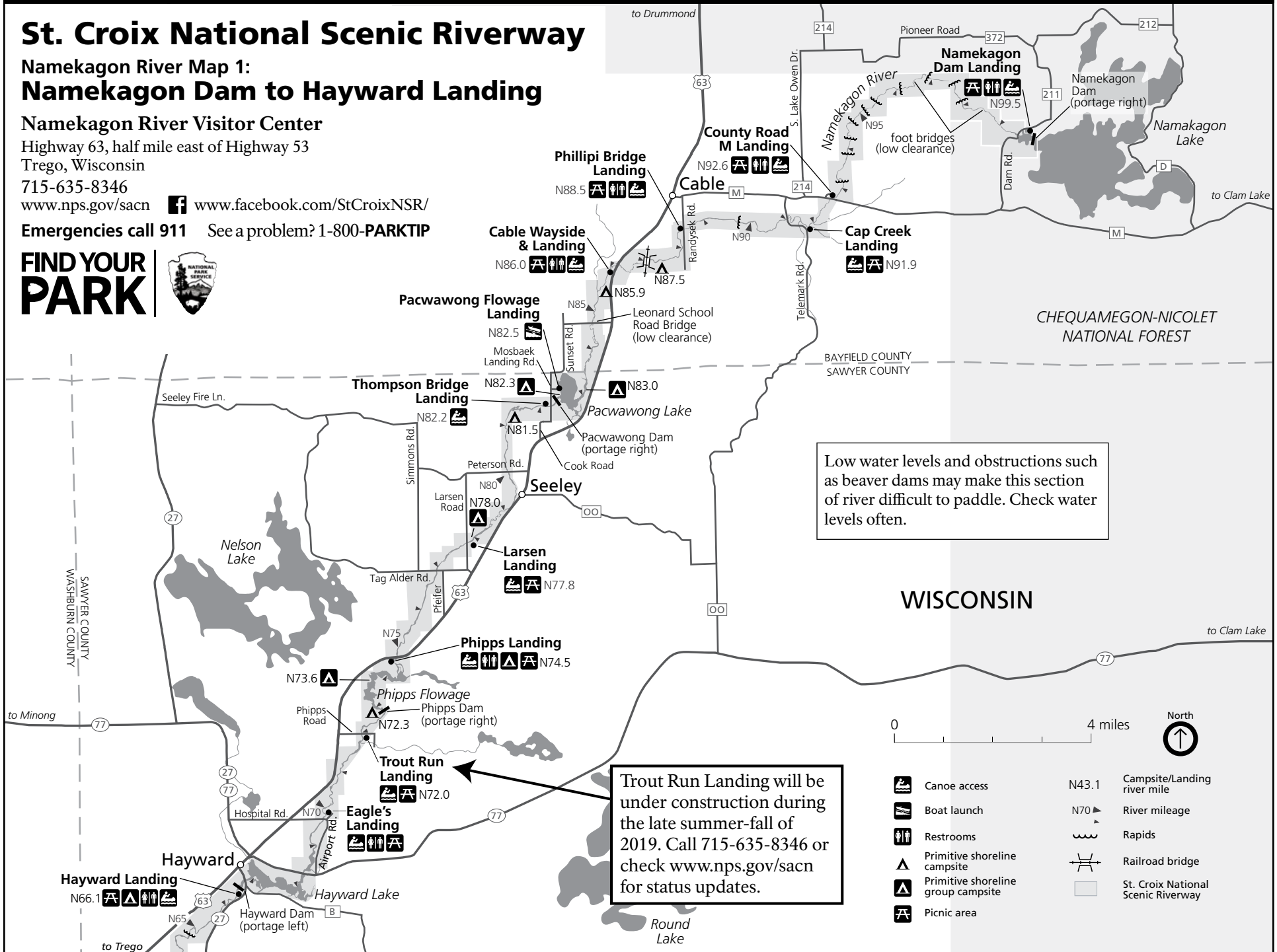
Highway 63, half mile east of Highway 53
Trego, Wisconsin

715-635-8346

www.nps.gov/sacn  www.facebook.com/StCroixNSR/


Emergencies call 911 See a problem? 1-800-PARKTIP










**FIND YOUR
PARK**



Low water levels and obstructions such as beaver dams may make this section of river difficult to paddle. Check water levels often.

Trout Run Landing will be under construction during the late summer-fall of 2019. Call 715-635-8346 or check www.nps.gov/sacn for status updates.



- | | | | |
|---|------------------------------------|---|------------------------------------|
|  | Canoe access | N43.1 | Campsite/Landing river mile |
|  | Boat launch | N70 | River mileage |
|  | Restrooms |  | Rapids |
|  | Primitive shoreline campsite |  | Railroad bridge |
|  | Primitive shoreline group campsite |  | St. Croix National Scenic Riverway |
|  | Picnic area | | |


St. Croix National Scenic Riverway

Namekagon River Map 2: Hayward to Trego

Namekagon River Visitor Center

Highway 63, half mile east of Highway 53
Trego, Wisconsin

715-635-8346

www.nps.gov/sacn  www.facebook.com/StCroixNSR/

Emergencies call 911 See a problem? 1-800-PARKTIP

**FIND YOUR
PARK**

